






ERIE COUNTY

Census Tract 0004





Block Groups 1 to 5

Legend

Boundaries

-  State
-  '00 Census Tract
-  '00 Block Group
-  '00 Urban Area
-  '00 Urban Area

Features

-  Major Road
-  Street
-  Stream/Waterbody
-  Stream/Waterbody

