






# ERIE COUNTY

## Census Tract 0014





### Block Groups 1 & 2

**Legend**

**Boundaries**

-  State
-  '00 Census Tract
-  '00 Block Group
-  '00 Urban Area
-  '00 Urban Area

**Features**

-  Major Road
-  Street
-  Stream/Waterbody
-  Stream/Waterbody

